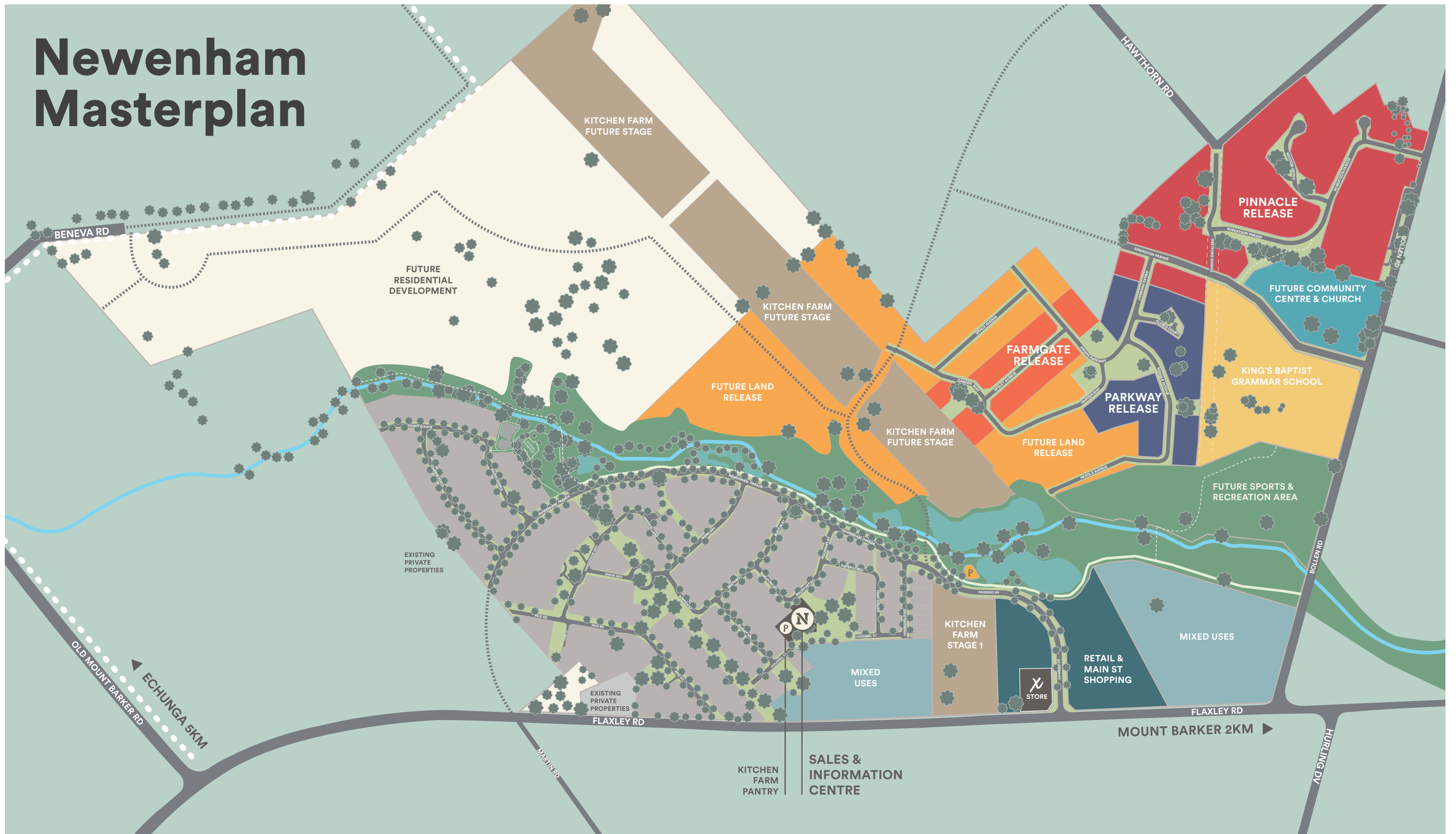










Newenham Masterplan









LEGEND

-  Shared Walk/Bike Path
-  Western Flat Creek
-  Future Wetland
-  Linear Park & Reserves
-  Future Residential Development

-  Indicative Future Roads
-  Future Urban Growth Area
-  Connection Walking Trails
-  Sales & Information Centre
-  Kitchen Farm Pantry
-  Stage 1 SOLD OUT

-  Pinnacle Release
-  Parkway Release
-  Farmgate Release
-  Future Land Release
-  Future Community Centre & Church
-  Kings Baptist Grammar School

-  Sports And Recreation Area
-  Kitchen Farm Adelaide Hills
-  Retail & Main Street Shopping
-  X Convenience Store
-  Mixed Uses
-  Playspace

All care has been taken in the preparation of this masterplan. The information shown is indicative only and may change without notice. All imagery and information should be used as a guide only and not be relied upon as a definitive reference. Future development areas are subject to further design and Council approval. All prospective purchasers are advised to make enquiries to satisfy themselves in all respects.